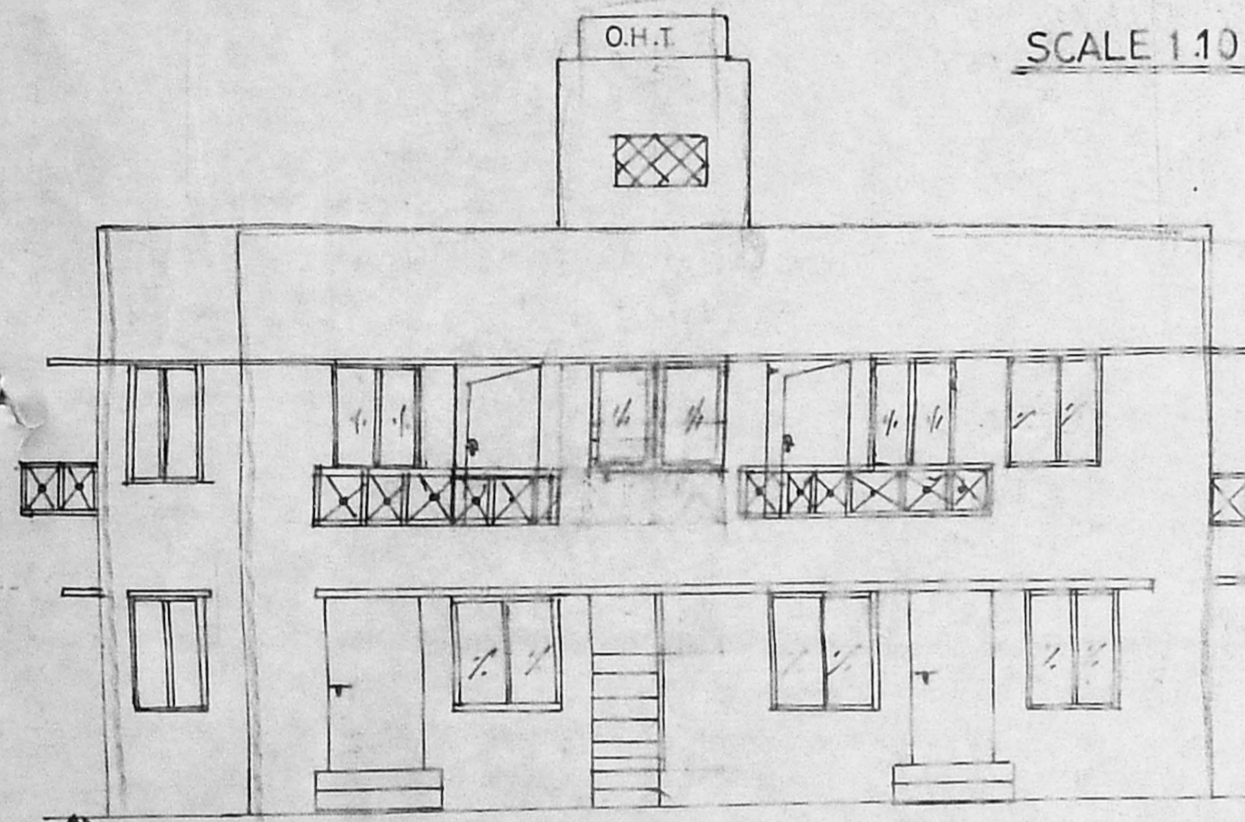
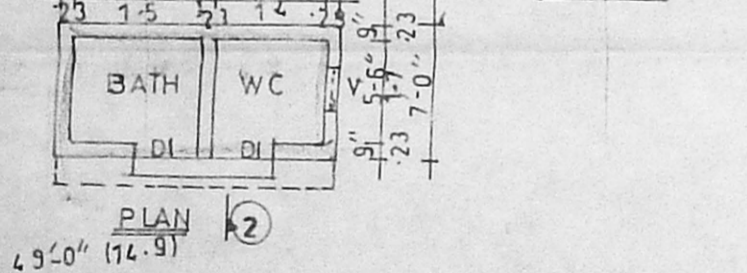
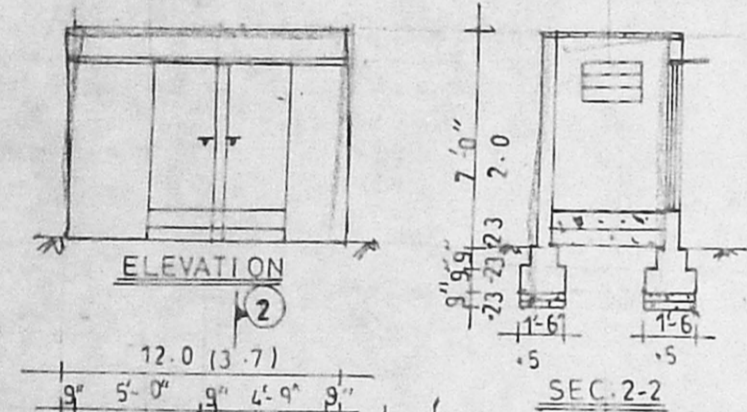


PLAN SHOWING PROPOSED CONSTRUCTION OF RESIDENCE  
 AT PLOT NO 5 OF SABARI NAGAR COMPRISED IN S NO 51 &  
 MUGALIVAKKAM VILLAGE SRI PERUMBUDUR TALUK  
 CHENGAI M G R DIST KUNDRATHUR PANCHAYAT UNION

SCALE 1:100

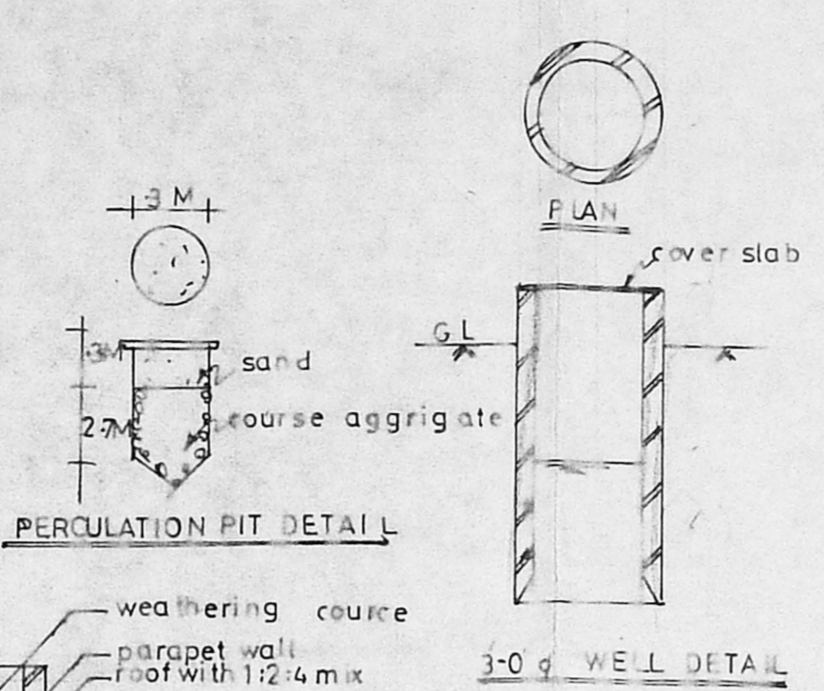


ELEVATION

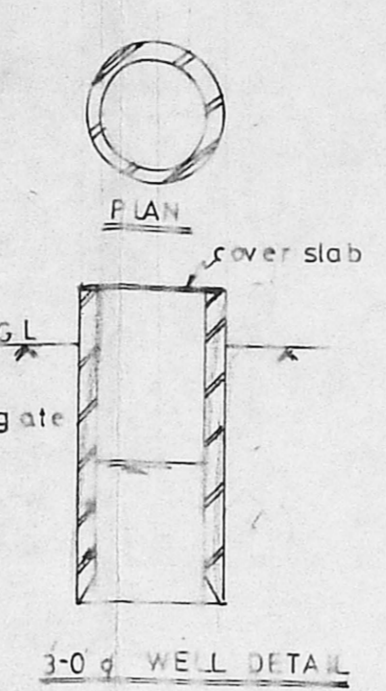


PLAN

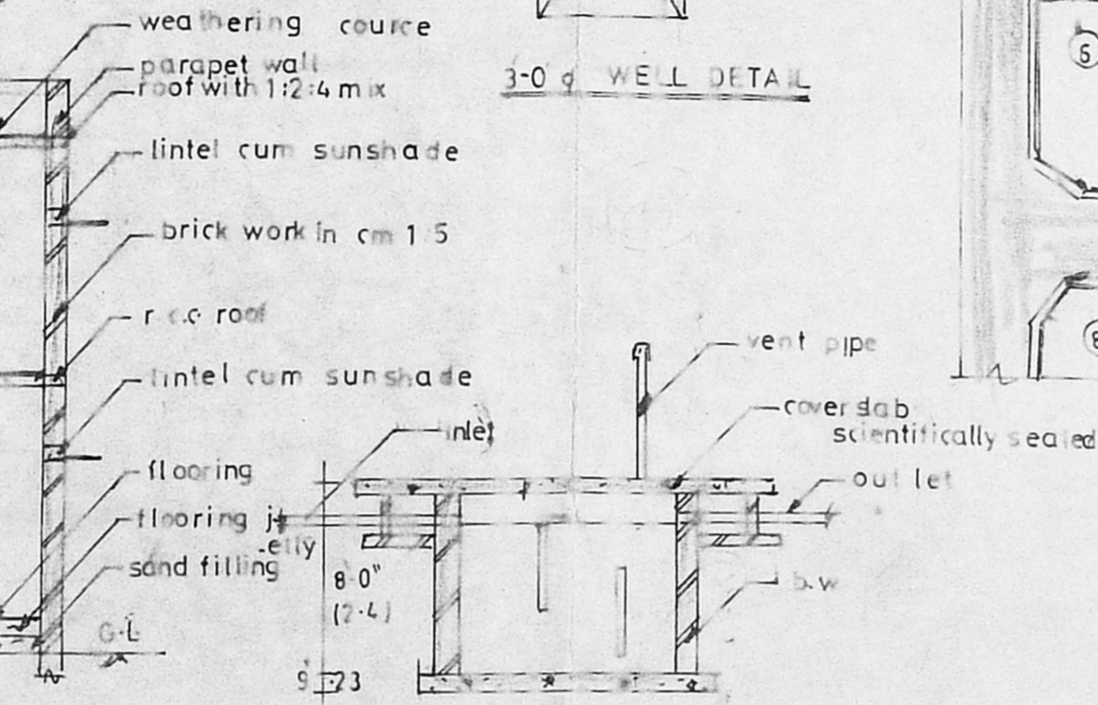
A/20575/461/96  
 Planning Permit No. \_\_\_\_\_  
**APPROVED**  
 SUBJECT TO THE CONDITIONS IN  
 THIS OFFICE LETTER.  
 No. 223864/96 Date 1.10.96  
 OK [Signature]  
 FOR MEMBER SECRETARY  
 MADRAS METROPOLITAN  
 DEVELOPMENT AUTHORITY  
 MADRAS - 600 008.



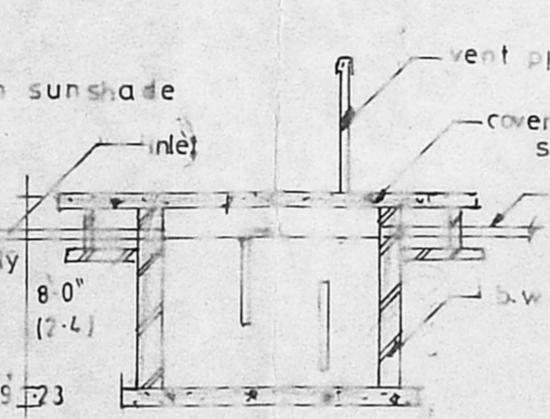
PERCOLATION PIT DETAIL



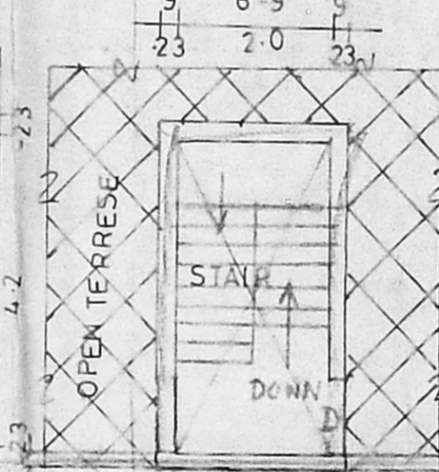
3.0m WELL DETAIL



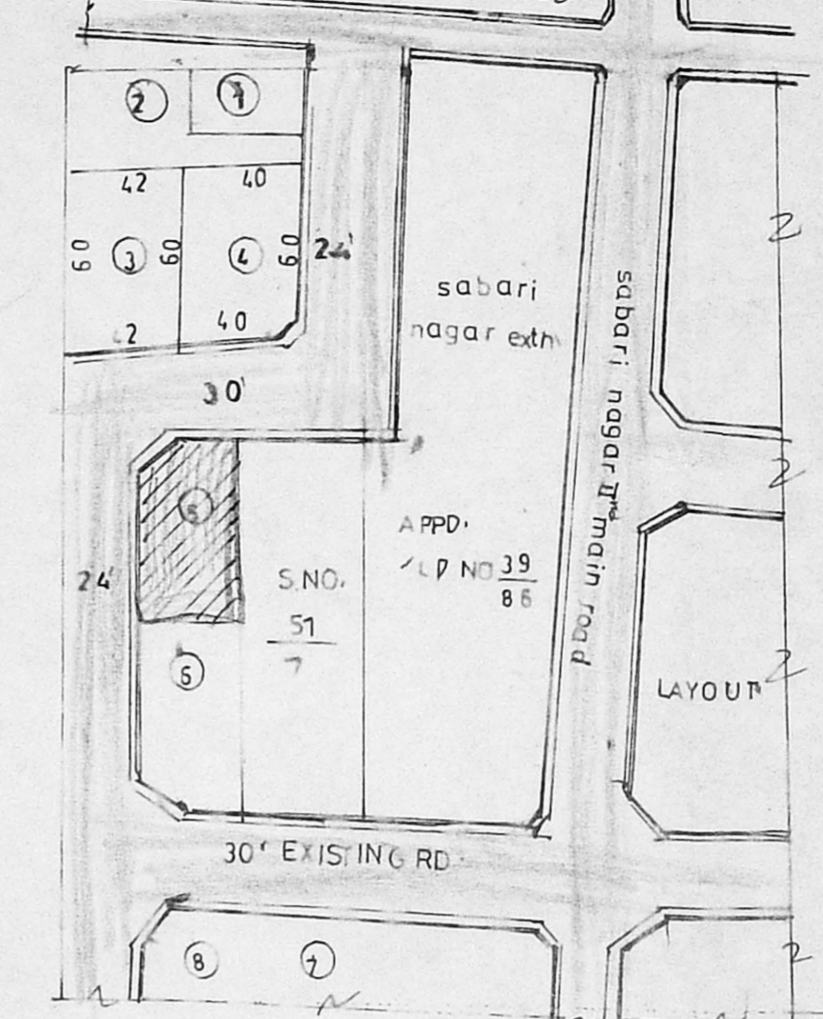
SECTION A-A



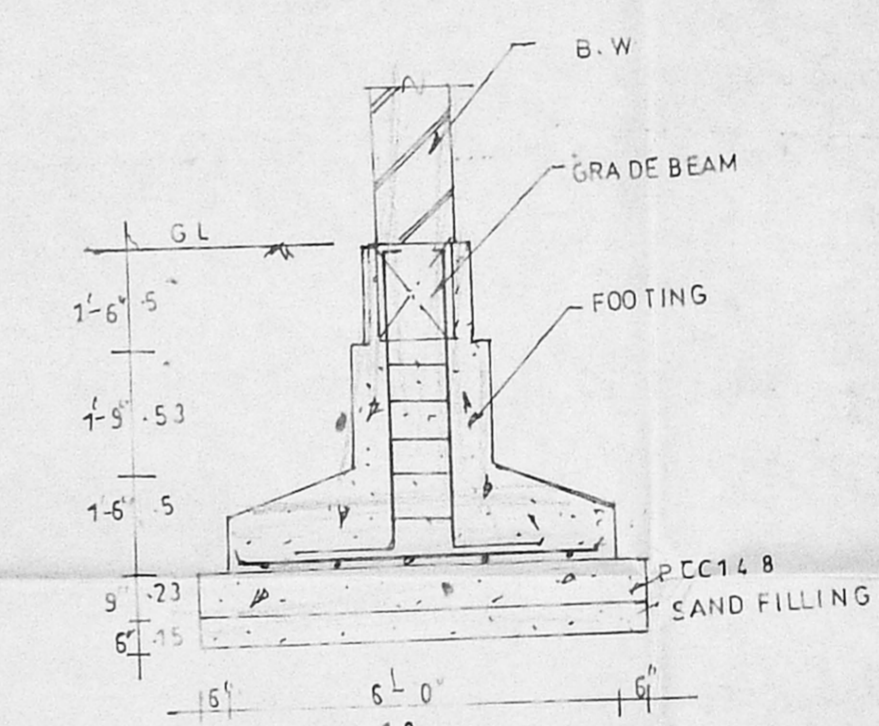
DETAIL OF SEPTIC TANK



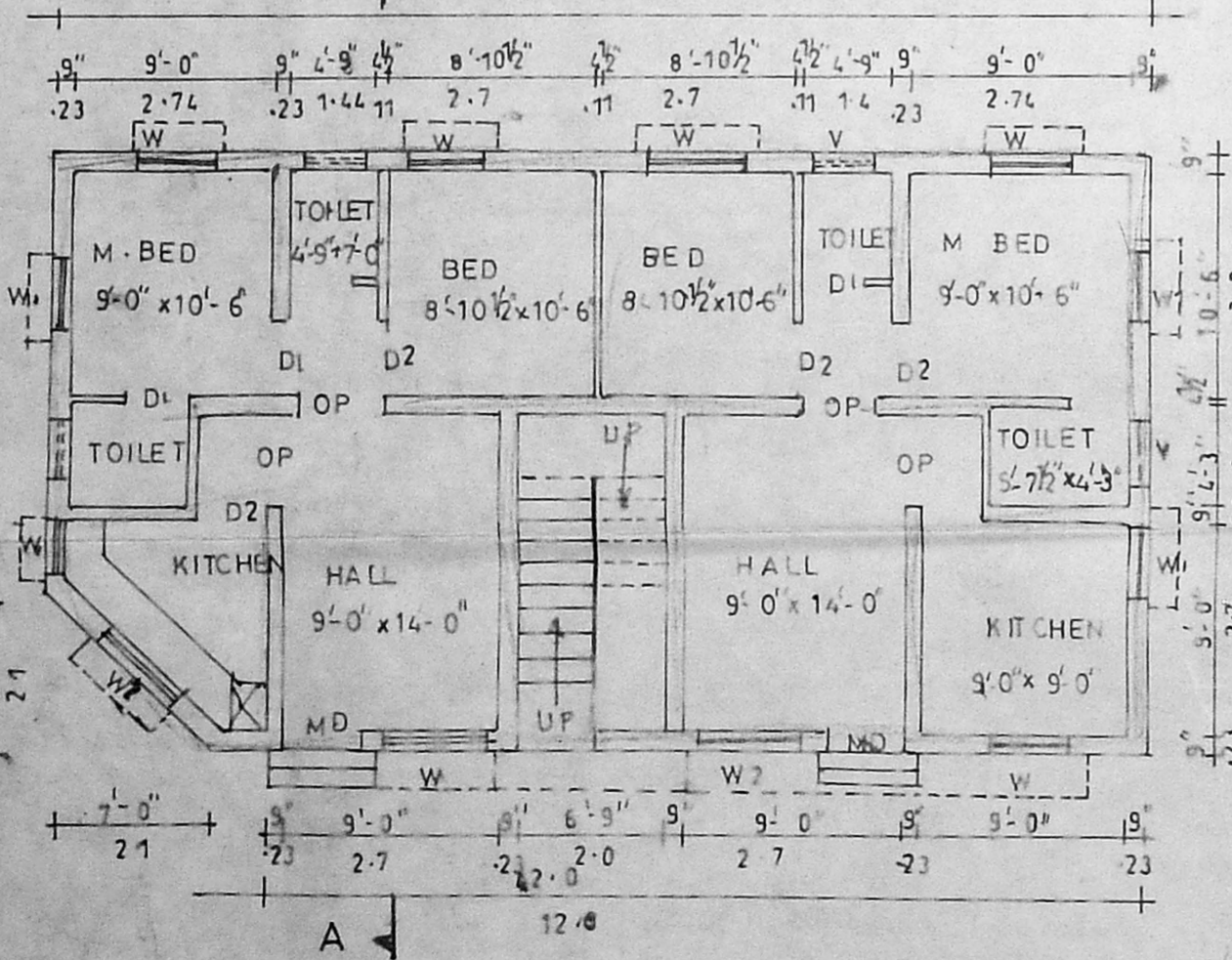
PLAN OF HEADROOM  
 TERRACE FLOOR PLAN



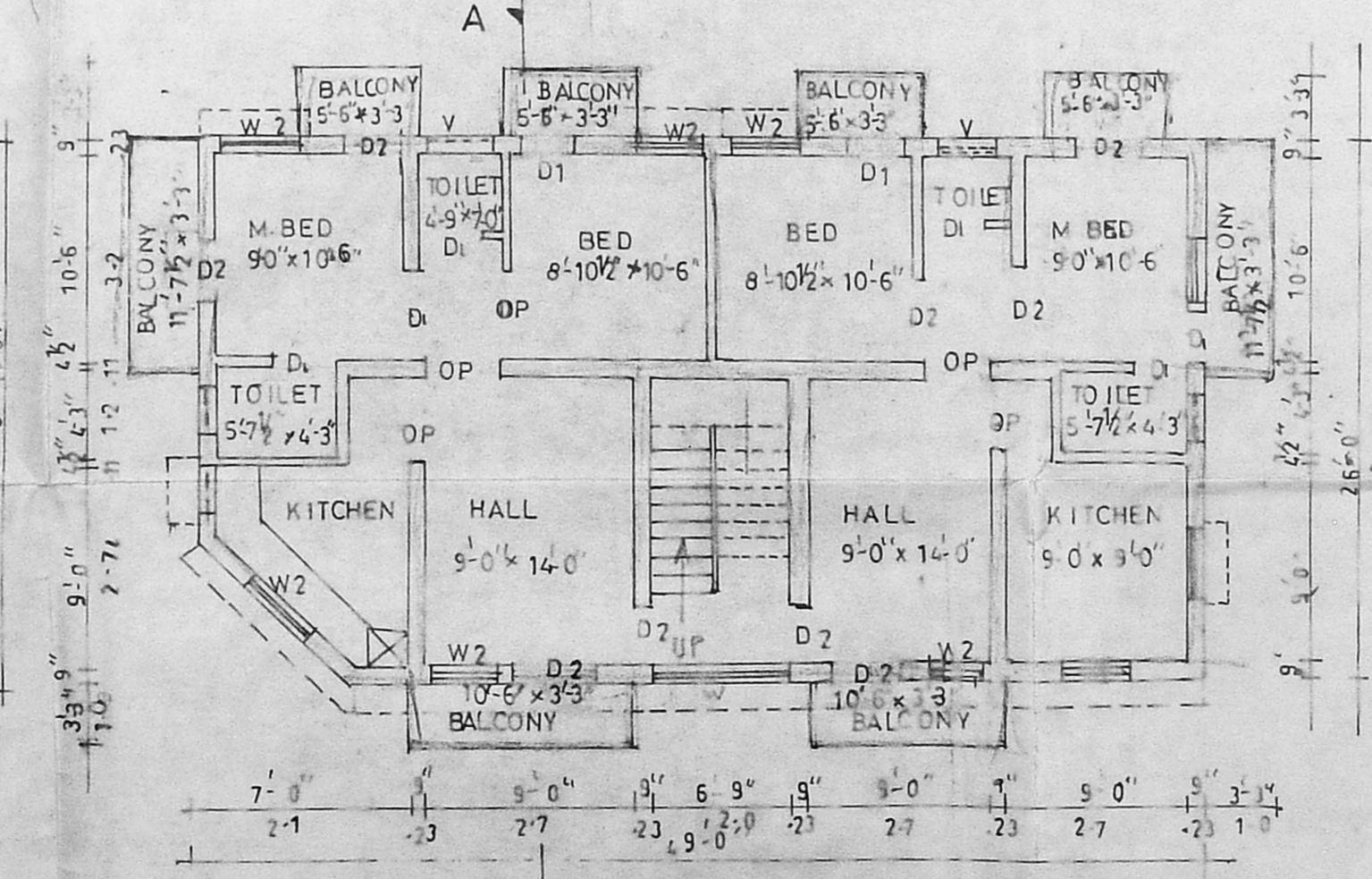
KEY PLAN



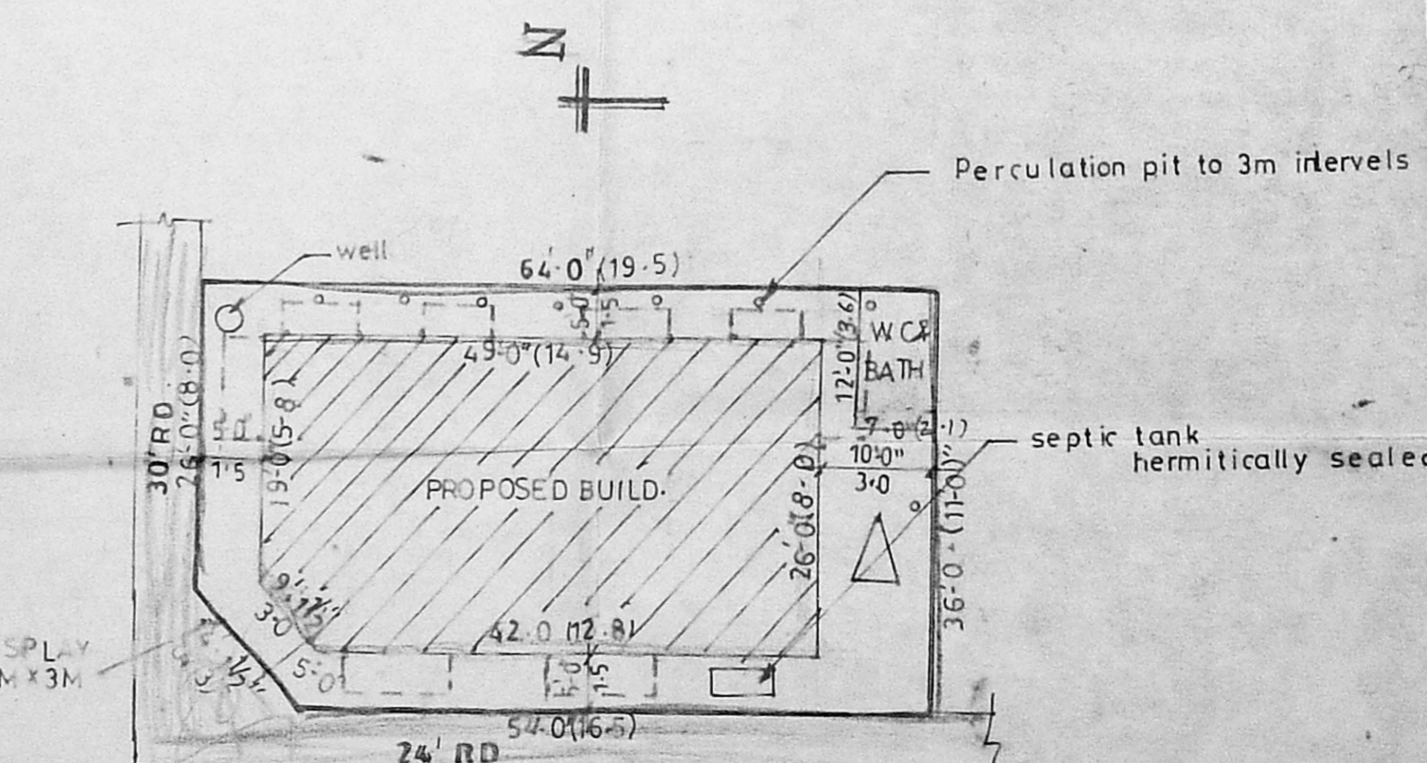
FOOTING DETAIL



GROUND FLOOR PLAN



FIRST FLOOR PLAN



SITE PLAN 1:200

MMDA APPROVED PLOT VIDE NO 10 PPD 92/90

JOINERY DETAILS

MD MAIN DOOR	3'-6" x 7'-0"
D1 DOOR	2'-9" x 7'-0"
D2 DOOR	3'-0" x 7'-0"
W WINDOW	5'-0" x 4'-0"
W1 WINDOW	4'-0" x 4'-0"
W2 WINDOW	3'-0" x 4'-0"

AREA DETAILS

PLOT EXTENT	2304	M <sup>2</sup>	214.13
GROUND FLOOR	1249.5		116.12
FIRST FLOOR	1465		136.45
OUTER TOILET	84		25.6
HEAD ROOM	128		11.9
COVERAGE	65%		

COLOUR INDEX

PROPOSED BUILD	—○—
ROAD	—●—
BOUNDARY	—⊕—

(APPLICANT)  
 [Signature]  
 Reg No (93)  
 P. Manoharan  
 LICENSED SURVEYOR  
 Civil Engineer/Consultant Corporation of Madras  
 MANOH CONSTRUCTION & CONSULTURE  
 NO 82 ARCOT ROAD PORUR  
 MADRAS 600 116  
 (LIC SURVEYOR)  
 MANOH CONSTRUCTION & CONSULTANT BUREAU  
 NO 82, ARCOT RD., PORUR, MADRAS - 116  
 PH. 48 29 136